






Map Title:

The East Sussex (Public Byway Rotherfield 8a, b, and c) (Seasonal Prohibition of Driving) Order 2016

Key:

Byways affected by Orders	
Public Footpath	
Public Bridleway	
Public Byway	

East Sussex County Council
 County Hall
 St Annes Crescent
 Lewes


 eastsussex.gov.uk

© East Sussex County Council 2016
 Aerial Photography © Getmapping.com 2016
 This map is reproduced from Ordnance Survey material with the permission of Ordnance Survey on behalf of the Controller of Her Majesty's Stationary Office © Crown copyright. Unauthorised reproduction infringes Crown copyright and may lead to prosecution or civil proceedings. 100019001. 2016.