

EAST SUSSEX COUNTY COUNCIL  
ROAD TRAFFIC REGULATION ACT 1984

**The East Sussex (Public Footpath Bexhill 11a (part), Bexhill 11b (part), Bexhill 51c (part))**

**(Temporary Footpath Closure) Order 2020**

To protect public safety during the construction of a residential housing development, the Secretary of State has extended the above East Sussex County Council's Order made on 7 August 2020 under Sections 14(1) and 15(1)(a) of the Road Traffic Regulation Act 1984, as amended, which will temporarily close the following footpaths:-

**Temporary Footpath Closure**

Part of **Public Footpath Bexhill 11a** will be closed to all users between TQ 7100 0820 (where it meets Bexhill 11b and Bexhill 51c) and TQ 7086 0826 for a distance of 160 metres.

Part of **Public Footpath Bexhill 11b** will be closed to all users between TQ 7100 0820 (where it meets Bexhill 11a and Bexhill 51c) and TQ 7094 0794 for a distance of 270 metres.

Part of **Public Footpath Bexhill 51c** will be closed to all users between TQ 7100 0820 (where it meets Bexhill 11a and Bexhill 11b) and TQ 7094 0838 for a distance of 190 metres.

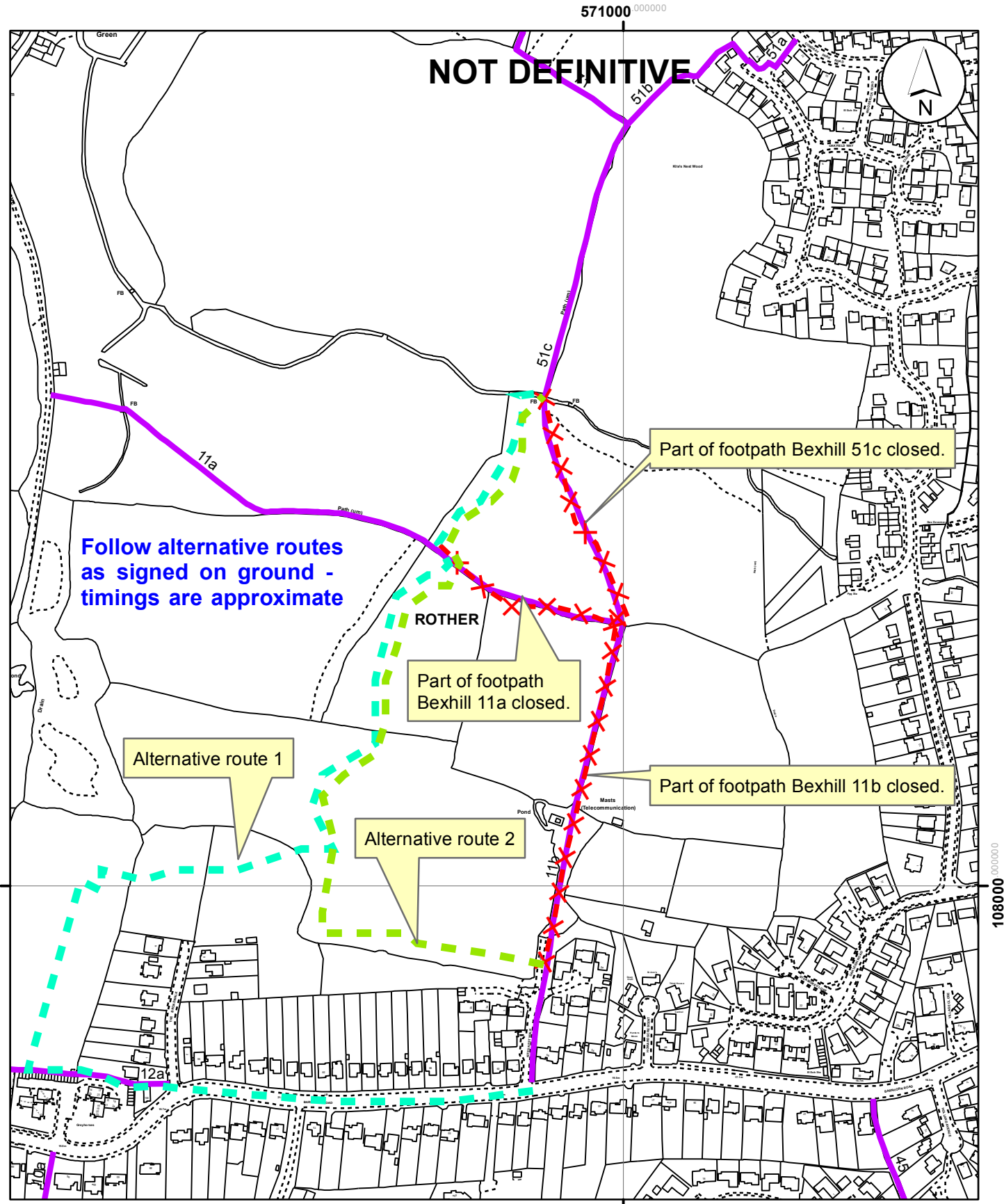
An alternative route will be available as signed.






The closure will be in force for 18 months from 14 February 2021, or until the works are completed, whichever is the earlier, which after this period will require an extension from the Secretary of State, should the footpaths still be unavailable to use.

If you require any further information you should telephone the Rights of Way Office on 0345 60 80 193.

**Philip Baker, Assistant Chief Executive, East Sussex County Council, County Hall, Lewes, East Sussex BN7 1UE**

12 February 2021



<b>Title:</b> Temporary closure of part of Footpaths Bexhill 11a, Bexhill 11b, Bexhill 51c		<b>East Sussex County Council</b> <b>County Hall</b> <b>St Annes Crescent</b> <b>Lewes</b>  <small>eastsussex.gov.uk</small>	
<b>Key:</b> Public Footpath 		Alternative route 1 (Aug-Oct 2020 approx) 	
Public Footpath closed 		Alternative route 2 (Oct 2020 - onwards) 	
<b>Date:</b> July 2020	<b>Map No:</b> TRO/BEX/11a(part)/11b(part)/51c(part)		
<b>Scale:</b> 1:4,106	<b>Author:</b> SK	<small>© East Sussex County Council 2020.          Aerial Photography © Getmapping.com 2020.          This map is reproduced from Ordnance Survey material with the permission of Ordnance Survey on behalf of the Controller of Her Majesty's Stationary Office © Crown copyright. Unauthorised reproduction infringes Crown copyright and may lead to prosecution or civil proceedings. 100019601. 2020.</small>	