

EAST SUSSEX COUNTY COUNCIL
ROAD TRAFFIC REGULATION ACT 1984

**The East Sussex (Public Footpath Uckfield 10b (part) and Uckfield 11 (part))
(Temporary Footpath Closure) Order 2020**

To protect public safety during a major construction scheme, the Secretary of State has extended the above East Sussex County Council's Order made on 24 July 2020 under Sections 14(1) and 15(1)(a) of the Road Traffic Regulation Act 1984, as amended, which will temporarily close the following footpaths:

Temporary Footpath Closure

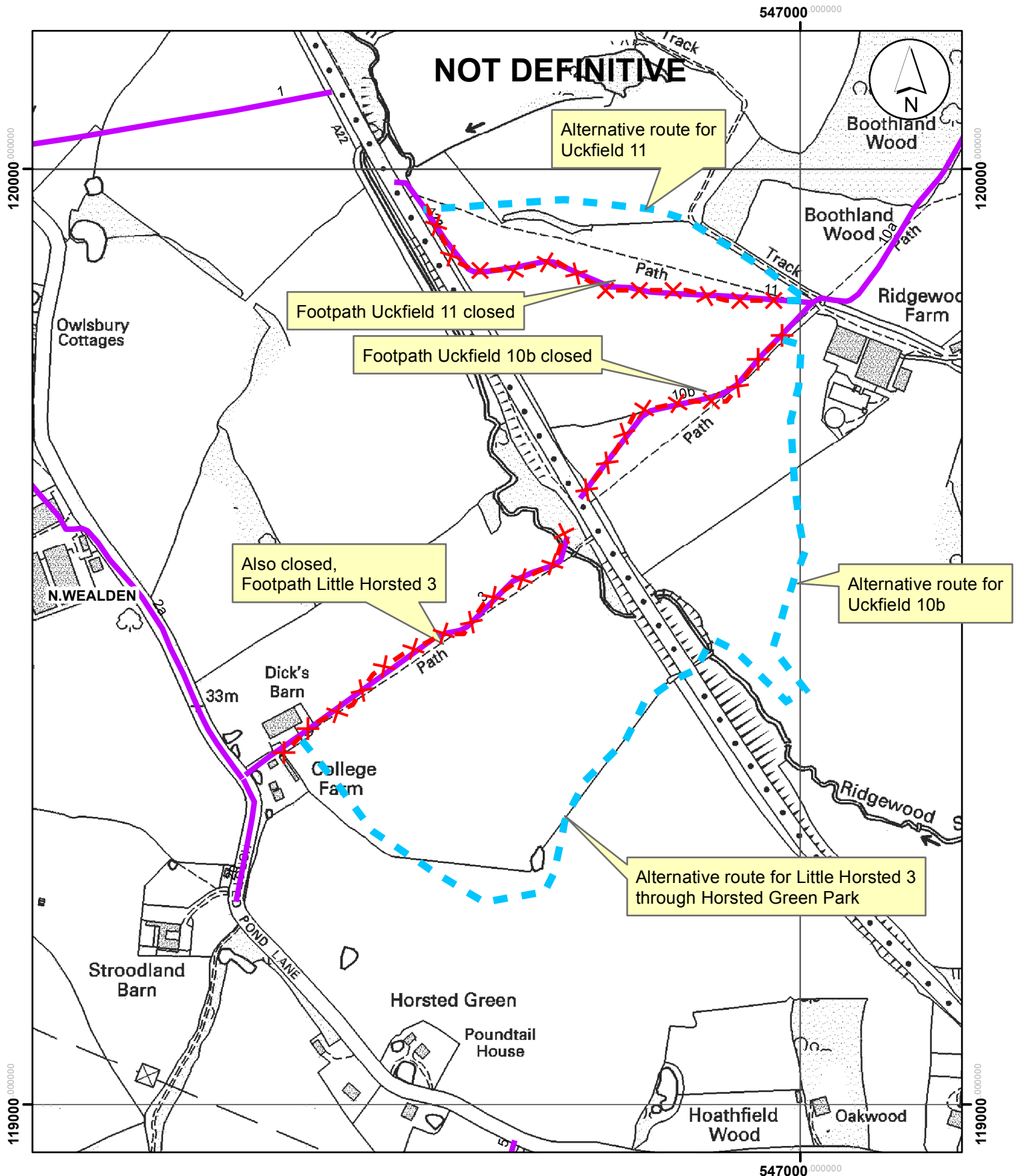
Part of **Public Footpath Uckfield 10b** will be closed between TQ 4698 1982 and TQ 4676 1964. Part of **Public Footpath Uckfield 11** will be closed between TQ 4696 1986 and TQ 4666 1995. An alternative route will be available as signed.




The closure will be in force for 12 months from 6 February 2021, or until the works are completed, whichever is the earlier, which after this period will require an extension from the Secretary of State, should the footpaths still be unavailable to use.

If you require any further information you should telephone the Rights of Way Office on 0345 60 80 193.

**Philip Baker, Assistant Chief Executive, East Sussex County Council, County
Hall, Lewes, East Sussex BN7 1UE**

5 February 2021



Title: Temporary closure of parts of Public Footpaths Uckfield 10b and Uckfield 11		East Sussex County Council County Hall St Annes Crescent Lewes  eastsussex.gov.uk	
Key: Public Footpath 		Public Footpath closed 	
Date: September 2020	Map No: TRO/UCK/10b/11	© East Sussex County Council 2020. Aerial Photography © Getmapping.com 2020. This map is reproduced from Ordnance Survey material with the permission of Ordnance Survey on behalf of the Controller of Her Majesty's Stationary Office © Crown copyright. Unauthorised reproduction infringes Crown copyright and may lead to prosecution or civil proceedings. 100019601. 2020.	
Scale: 1:5,398	Author: SK		