

EAST SUSSEX COUNTY COUNCIL
ROAD TRAFFIC REGULATION ACT 1984

**The East Sussex (Public Byways Westfield 50c and Westfield 50d (part))
(Temporary Byway Closure) Order 2020**

To protect the surface of the Byways from the likelihood of serious damage, East Sussex County Council have made an Order under Sections 14(1) and 15(1)(a) of the Road Traffic Regulation Act 1984, as amended, which will temporarily close the following Byways:

Temporary Byway Closure

The whole of **Public Byway Westfield 50c** will be closed to motor vehicles between TQ 818 137 and TQ 813 134. This closure excludes persons who are authorised by East Sussex County Council to ride a motorcycle on the made-up carriageway (as defined by section 329 of the Highways Act 1980) as members of the Trail Riders Fellowship (registered company: 05848933).

Part of **Public Byway Westfield 50d** will be closed to motor vehicles between TQ 813 134 and TQ 810 131. This closure excludes persons who are authorised by East Sussex County Council to ride a motorcycle on the made-up carriageway (as defined by section 329 of the Highways Act 1980) as members of the Trail Riders Fellowship (registered company: 05848933).

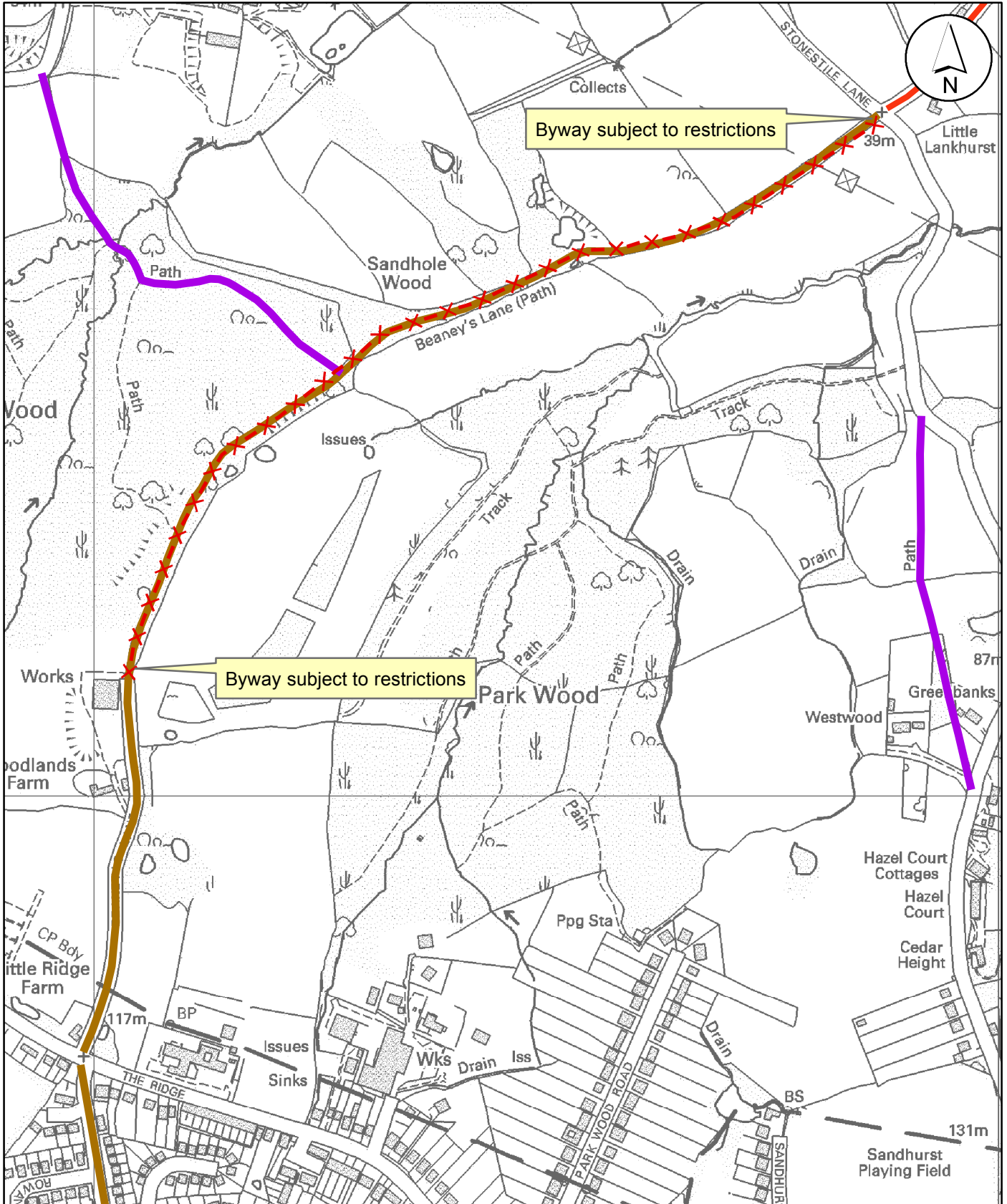
No alternative route is available. The Byway closure will remain open to all other users.





The closure will be in force for 6 months from 13 November 2020, or until the works are completed, whichever is the earlier, which after this period will require an extension from the Secretary of State, should the Byways still be unfit to use.

If you require any further information you should telephone the Rights of Way Office on 0345 60 80 193.

**Philip Baker, Assistant Chief Executive, East Sussex County Council, County
Hall, Lewes, East Sussex BN7 1UE**

13 November 2020



<h3>TRO Closure of Byways Westfield 50c, and 50d (part)</h3>		<p>East Sussex County Council County Hall St Annes Crescent Lewes</p>  <p>eastsussex.gov.uk</p>	
<p>Byways subject to TRO</p>	<p>XXXXXX</p>	<p>Byway</p>	
		<p>Public Footpath</p>	
		<p>Restricted Byway</p>	
<p>Date: November 2020</p>	<p>Map No: TRO/WSF/50c/50d/(part)</p>	<p>© East Sussex County Council 2019. Aerial Photography © Getmapping.com 2019. This map is reproduced from Ordnance Survey material with the permission of Ordnance Survey on behalf of the Controller of Her Majesty's Stationery Office © Crown copyright. Unauthorised reproduction infringes Crown copyright and may lead to prosecution or civil proceedings. 100019601. 2019.</p>	
<p>Scale: 1:6,000</p>	<p>Author: MH</p>		