

EAST SUSSEX COUNTY COUNCIL
ROAD TRAFFIC REGULATION ACT 1984

**The East Sussex (Public Footpath Ringmer 22 (part))
(Temporary Footpath Closure) Order 2019**

To protect public safety during the construction of a new housing development, the Secretary of State has extended the above East Sussex County Council's Order made on 22 March 2019 under Sections 14(1) and 15(1)(a) of the Road Traffic Regulation Act 1984, as amended, which will temporarily close the following footpath:-

Temporary Footpath Closure

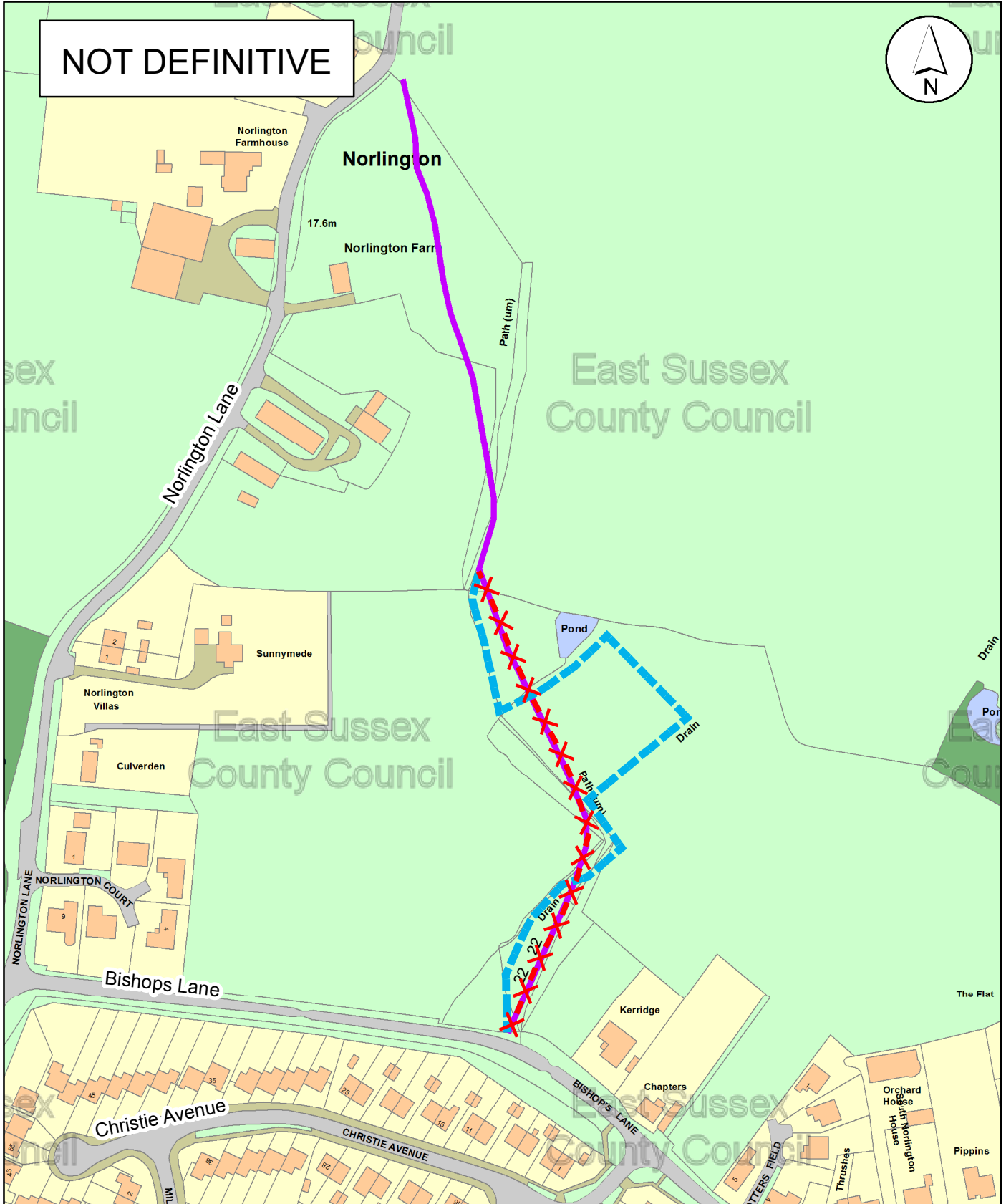
Part of **Public Footpath Ringmer 22** will be closed to all users between TQ 4475 1301 and TQ 4476 1283 for a distance of 190 metres. An alternative route will be available through the works as signed.





The closure will be in force for 12 months from 1 October 2020, or until the works are completed, whichever is the earlier, which after this period will require an extension from the Secretary of State, should the footpath still be unfit to use.

If you require any further information you should telephone the Rights of Way Office on 0345 60 80 193.

**Philip Baker, Assistant Chief Executive, East Sussex County Council, County
Hall, Lewes, East Sussex BN7 1UE**

25 September 2020



Map Title: Closure of Ringmer 22 (part)		East Sussex County Council County Hall St Annes Crescent Lewes  eastsussex.gov.uk	
Key: Public Footpath 		Footpath closed 	
		Alternative route 	
Date: February 2019	Map No: Version 1		
Scale: 1:2,159	Author: SJK		

© East Sussex County Council 2019.
 Aerial Photography © Getmapping.com 2019.
 This map is reproduced from Ordnance Survey material with the permission of Ordnance Survey on behalf of the Controller of Her Majesty's Stationery Office © Crown copyright. Unauthorised reproduction infringes Crown copyright and may lead to prosecution or civil proceedings. 100019601. 2019.