

EAST SUSSEX COUNTY COUNCIL
ROAD TRAFFIC REGULATION ACT 1984

**The East Sussex (Hastings 58a)
(Temporary Footpath Closure) Order 2014**

To protect public safety due to subsidence of adjacent land, the Secretary of State has extended the above East Sussex County Council's Order made on 28 March 2014 under Sections 14(1) and 15(1)(a) of the Road Traffic Regulation Act 1984, as amended, which will temporarily close the following footpath:-

Temporary Footpath Closure

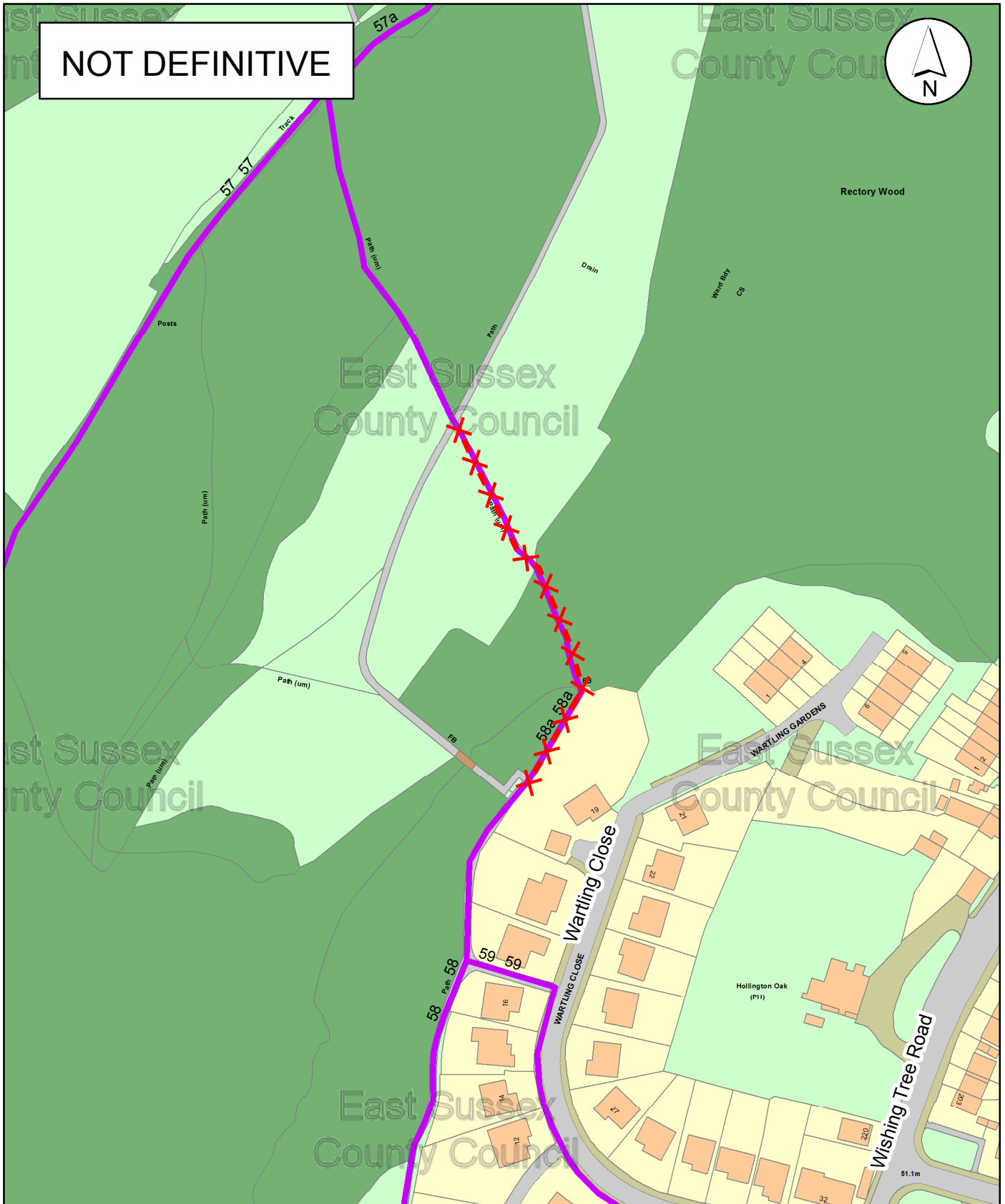
Public Footpath Hastings 58a will be closed to all users between TQ 7871 1112 and TQ 7869 1124. There is no alternative route.




The closure will be in force for 18 months from 27 September 2020, or until the works are completed, whichever is the earlier, which after this period will require an extension from the Secretary of State, should the footpath still be unfit to use.

If you require any further information you should telephone the Rights of Way Office on 0345 60 80 193.

Philip Baker, Assistant Chief Executive, East Sussex County Council, County Hall, Lewes, East Sussex BN7 1UE

25 September 2020



Map Title: Closure of Hastings 58a		East Sussex County Council County Hall St Annes Crescent Lewes  eastsussex.gov.uk	
Key: Public Footpath 		Footpath closed 	
Date: February 2019	Map No: Version 1	© East Sussex County Council 2019. Aerial Photography © Getmapping.com 2019. This map is reproduced from Ordnance Survey material with the permission of Ordnance Survey on behalf of the Controller of Her Majesty's Stationery Office © Crown copyright. Unauthorised reproduction infringes Crown copyright and may lead to prosecution or civil proceedings. 100019601. 2019.	
Scale: 1:1,619	Author: SJK		