

EAST SUSSEX COUNTY COUNCIL  
ROAD TRAFFIC REGULATION ACT 1984

**The East Sussex (Public Footpath Ditchling 37 (part))  
(Temporary Footpath Closure) Order 2018**

To protect public safety during the construction of silage clamps and a farmyard manure store, East Sussex County Council have made an Order under Sections 14(1) and 15(1)(a) of the Road Traffic Regulation Act 1984, as amended, which will temporarily close the following footpath

**Temporary Footpath Closure**

Part of **Public Footpath Ditchling 37** will be closed to all users between TQ 3333 1587 and TQ 3370 1591 for a distance of 370 metres. An alternative route will be available.






The closure will be in force for 6 months from 22 October 2018, or until the works are completed, whichever is the earlier, which after this period will require an extension from the Secretary of State, should the footpath still be unfit to use.

If you require any further information you should telephone the Rights of Way Office on 0345 60 80 193.

**Philip Baker, Assistant Chief Executive, East Sussex County Council, County  
Hall, Lewes, East Sussex BN7 1UE**

19 October 2018



Map Title: Closure of part of Ditchling 37		<b>East Sussex County Council</b> County Hall St Annes Crescent Lewes  eastsussex.gov.uk	
Key:	Public Footpath 	Footpath closed 	
	Bridleway 	Alternative route 	
Date:	September 2018	Map No:	Version 1
Scale:	1:3,061	Author:	SJK

© East Sussex County Council 2018.  
 Aerial Photography © Getmapping.com 2018.  
 This map is reproduced from Ordnance Survey material with the permission of Ordnance Survey on behalf of the Controller of Her Majesty's Stationery Office © Crown copyright. Unauthorised reproduction infringes Crown copyright and may lead to prosecution or civil proceedings. 100019601. 2018.