

EAST SUSSEX COUNTY COUNCIL  
ROAD TRAFFIC REGULATION ACT 1984

**The East Sussex (Public Byway Bexhill 58a (part))  
(Temporary Byway Closure) Order 2016**

To protect public safety during the construction of a new roundabout on Buckholt Lane, the Secretary of State has extended the above East Sussex County Council's Order made on 21 October 2016 under Sections 14(1) and 15(1)(a) of the Road Traffic Regulation Act 1984, as amended, which will temporarily close the following byway:-

**Temporary Byway Closure**

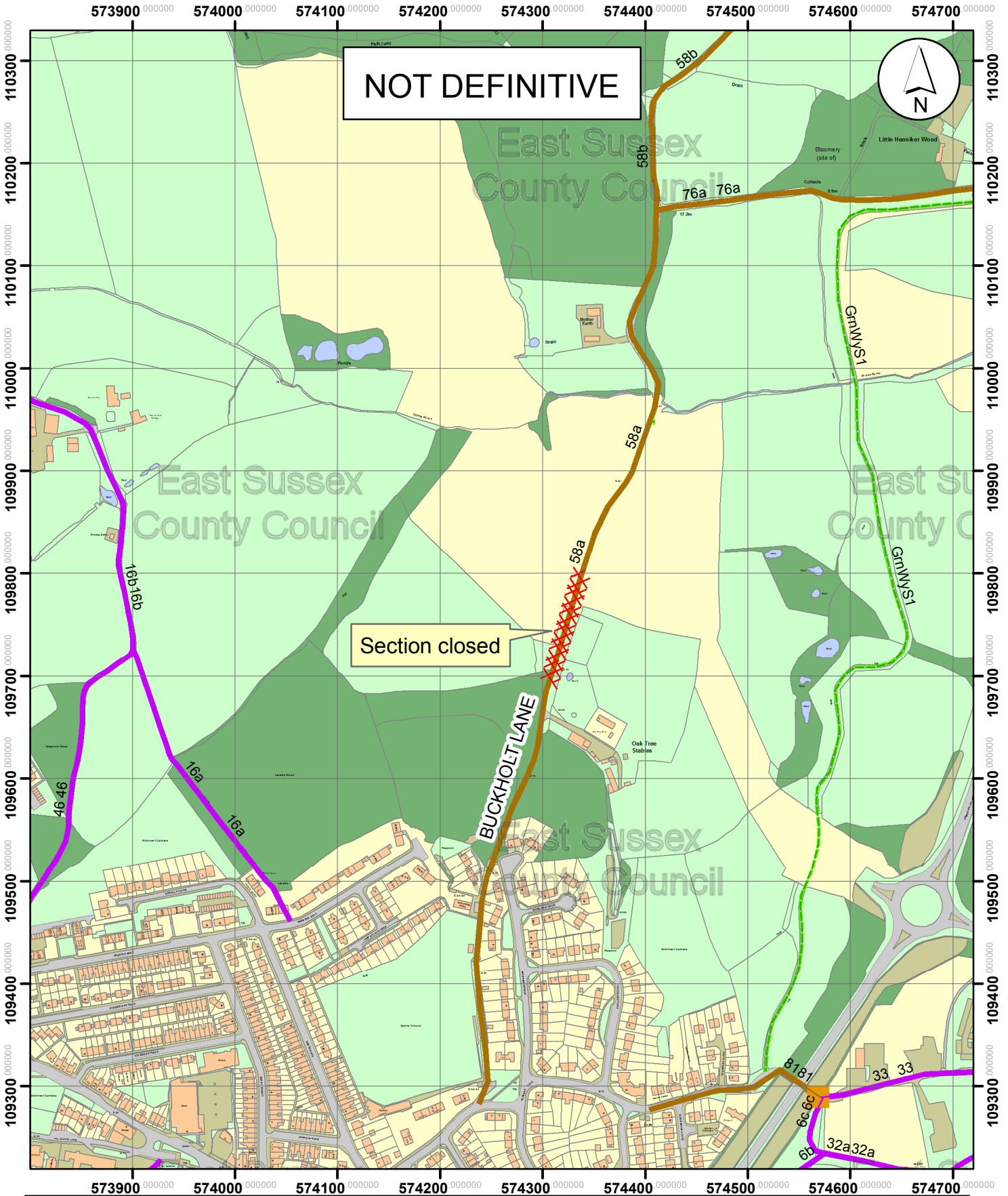
A section of **Public Byway Bexhill 58a** will be closed between TQ 743 097 and TQ 743 098 for a distance of 80 metres. An alternative route will be available around the works site.



The closure will be in force for 6 months from 24 October 2018, or until the works are completed, whichever is the earlier, which after this period will require an extension from the Secretary of State, should the byway still be unfit to use.

If you require any further information you should telephone the Rights of Way Office on 0345 60 80 193.


**Philip Baker, Assistant Chief Executive, East Sussex County Council, County Hall, Lewes, East Sussex BN7 1UE**

19 October 2018



Map Title: Map showing part closure of Bexhill 58a			
Key:	Public Footpath		Byway
	Section closed		
Date:	7 August 2018	Map No:	Version 1
Scale:	1:5,000	Author:	SJK

**East Sussex County Council**  
 County Hall  
 St Annes Crescent  
 Lewes



eastsussex.gov.uk

© East Sussex County Council 2018.  
 Aerial Photography © Getmapping.com 2018.  
 This map is reproduced from Ordnance Survey material with the permission of Ordnance Survey on behalf of the Controller of Her Majesty's Stationery Office © Crown copyright. Unauthorised reproduction infringes Crown copyright and may lead to prosecution or civil proceedings. 100019601. 2018.