







Map Title:

The East Sussex (Public Byway Wivelsfield 25) Order 2012

Key:

Byways affected by Order		Footpath	
		Bridleway	
		Byway	
		Restricted Byway	

East Sussex County Council
 County Hall
 St Annes Crescent
 Lewes



eastsussex.gov.uk

© East Sussex County Council 2018
 Aerial Photography © Getmapping.com 2018.
 This map is reproduced from Ordnance Survey material with the permission of Ordnance Survey on behalf of the Controller of Her Majesty's Stationary Office © Crown copyright. Unauthorised reproduction infringes Crown copyright and may lead to prosecution or civil proceedings. 100019601. 2018.