







Map Title:  
**The East Sussex (Public Byway  
 Hadlow Down 24)  
 Order 2010**

Key:

Byways affected by Order		Footpath	
		Bridleway	
		Byway	
		Restricted Byway	

East Sussex County Council  
 County Hall  
 St Annes Crescent  
 Lewes



eastsussex.gov.uk

© East Sussex County Council 2018  
 Aerial Photography © Getmapping.com 2018.  
 This map is reproduced from Ordnance Survey material with the permission of Ordnance Survey on behalf of the Controller of Her Majesty's Stationary Office © Crown copyright. Unauthorised reproduction infringes Crown copyright and may lead to prosecution or civil proceedings. 100019601. 2018.