



## **EAST SUSSEX COUNTY COUNCIL**

### **ROAD TRAFFIC REGULATION ACT 1984**

#### **The East Sussex (Public Footpath Plumpton 15 (part)) (Public Footpath Closure) Temporary Notice 2018**

**NOTICE** is hereby given that East Sussex County Council in exercise of their powers under Sections 14(2) of the Road Traffic Regulation Act 1984, hereby introduce the following measure with immediate effect:

The temporary closure of public footpath Plumpton 15 (part), between TQ 3605 1628 and TQ 3606 1630. The closure is necessary to protect public safety whilst Network Rail renew the railway crossing surface. There is no alternative route due to the nature of the works.

**Crossing will be closed:  
00:01 Tuesday 28<sup>th</sup> – 16:00 Friday 31<sup>st</sup> August 2018**

This Notice shall cease to be in force 5 days from the date of issue, unless it is continued by a Temporary Order made under Sections 14(1) and 15(1)(a) of the Road Traffic Regulation Act 1984, as amended.

**Date of Notice: 28<sup>th</sup> August 2018**

.....  
**For Director of Communities, Economy and Transport**

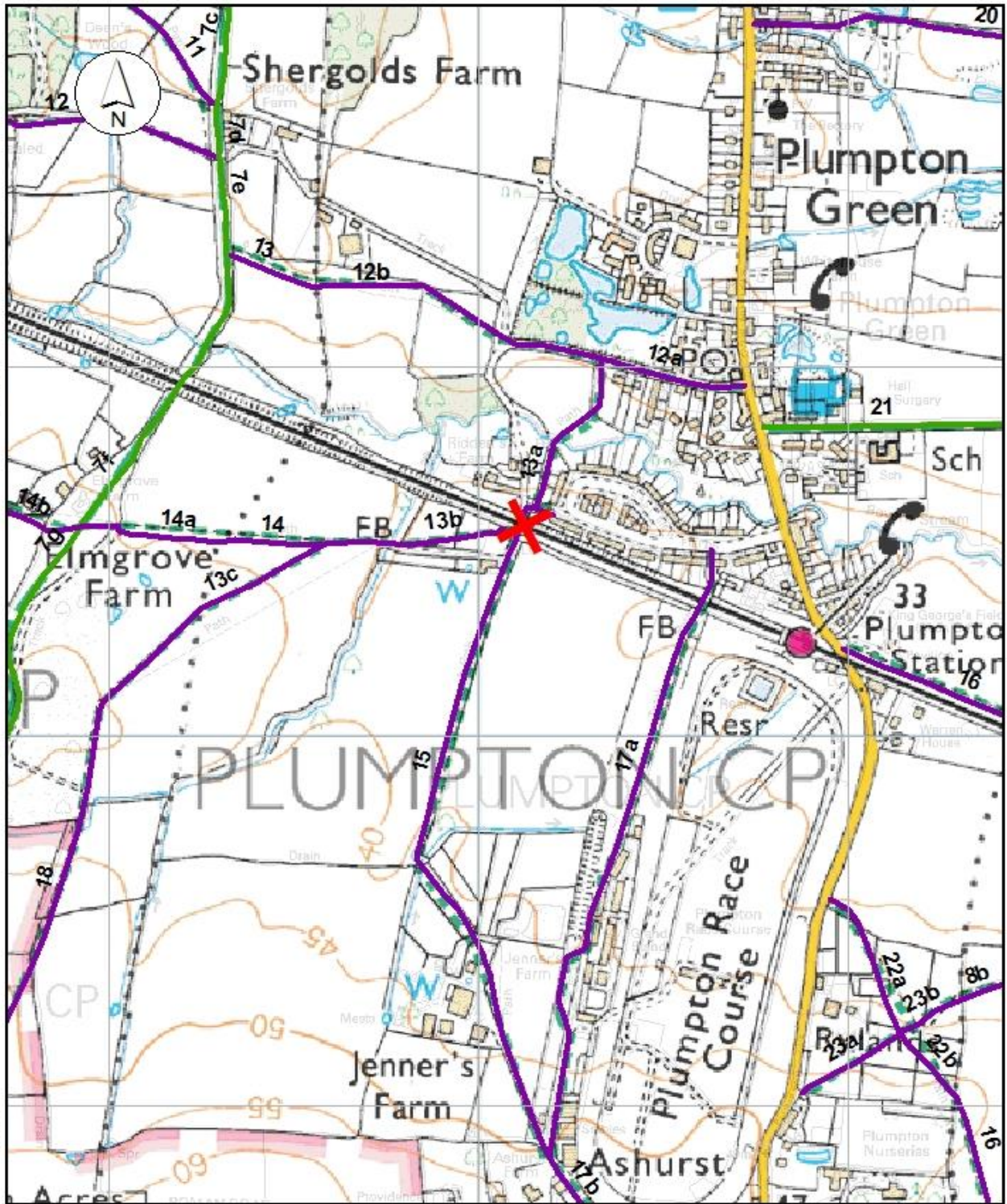
**East Sussex County Council**




**County Hall, St Anne's Crescent, Lewes, East Sussex. BN7 1UE**

**Tel: 0345 60 80 193**


**Email: [rightsofway@eastsussex.gov.uk](mailto:rightsofway@eastsussex.gov.uk)**

**Philip Baker, Assistant Chief Executive  
East Sussex County Council, County Hall, Lewes, East Sussex BN7 1UE**



Map Title:	Plumpton Footpath 15	
Key:	 Footpath  Bridleway	 Closed section of footpath (rail crossing)
Date:	16 May 2018	Scale: 1:7000

East Sussex County Council  
 County Hall  
 St Annes Crescent  
 Lewes



© East Sussex County Council 2014.  
 Aerial Photography © GeoEye Inc 2014.  
 This map is produced from Ordnance Survey material with the permission of Ordnance Survey on behalf of the Controller of Her Majesty's Stationery Office © Crown copyright. Unauthorised reproduction in any form is prohibited and may lead to prosecution or civil proceedings. 1 000 1460 1 2014.

CAUTION! This map is not the legal Definitive Map of Public Rights of Way. Due to scale the public rights of way information shown cannot be guaranteed to be the correct legal position. The map should be used for reference purposes only. To view the Definitive Map or for further advice on the precise position of paths please contact the Rights of Way Team at: [rightsofway@eastsussex.gov.uk](mailto:rightsofway@eastsussex.gov.uk) / tel: 0345 6080193