

DEPOSIT OF STATEMENT and PLAN


SECTION 31 (6) OF HIGHWAYS ACT 1980

To East Sussex County Council

1. The National Trust is and has been since 1926 owner within the meaning of the above section of the land known as Bodiam more particularly delineated on the plan accompanying this statement and thereon edged pink.
2. The aforementioned land lies in the Parishes/Communities of Bodiam.
- ~~* 3. The ways coloured green on the said plan have been dedicated as highways with vehicular status.~~
- ~~* 4. The ways coloured blue on the said plan have been dedicated as bridleways~~
- * 5. The ways coloured yellow on the said plan have been dedicated as footpaths
- * 6. No other ways over the land have been dedicated as highways.
7. The deposit shall comprise this statement and accompanying plan

* Delete as applicable

Signed (landowner)



David Evans, Senior Land Agent
and Agent for owner

Name (of landowner)

The National Trust

Address

The National Trust, Kent and East Sussex Regional Office,
Scotney Castle, Lamberhurst, Tunbridge Wells, Kent TN3 8 JN

Date

10 June 1999

Signed (witness)



Name (of witness)

Jackie Davies

Address

Bucklers Oast, Udimore, Rye, East Sussex, TN31 6AB

Occupation

Secretary

In the presence of



Mrs Rosalind A S Plumley JP
(West Kent PSD)

Statutory Rights of Way Map

Fig. C.2.4.

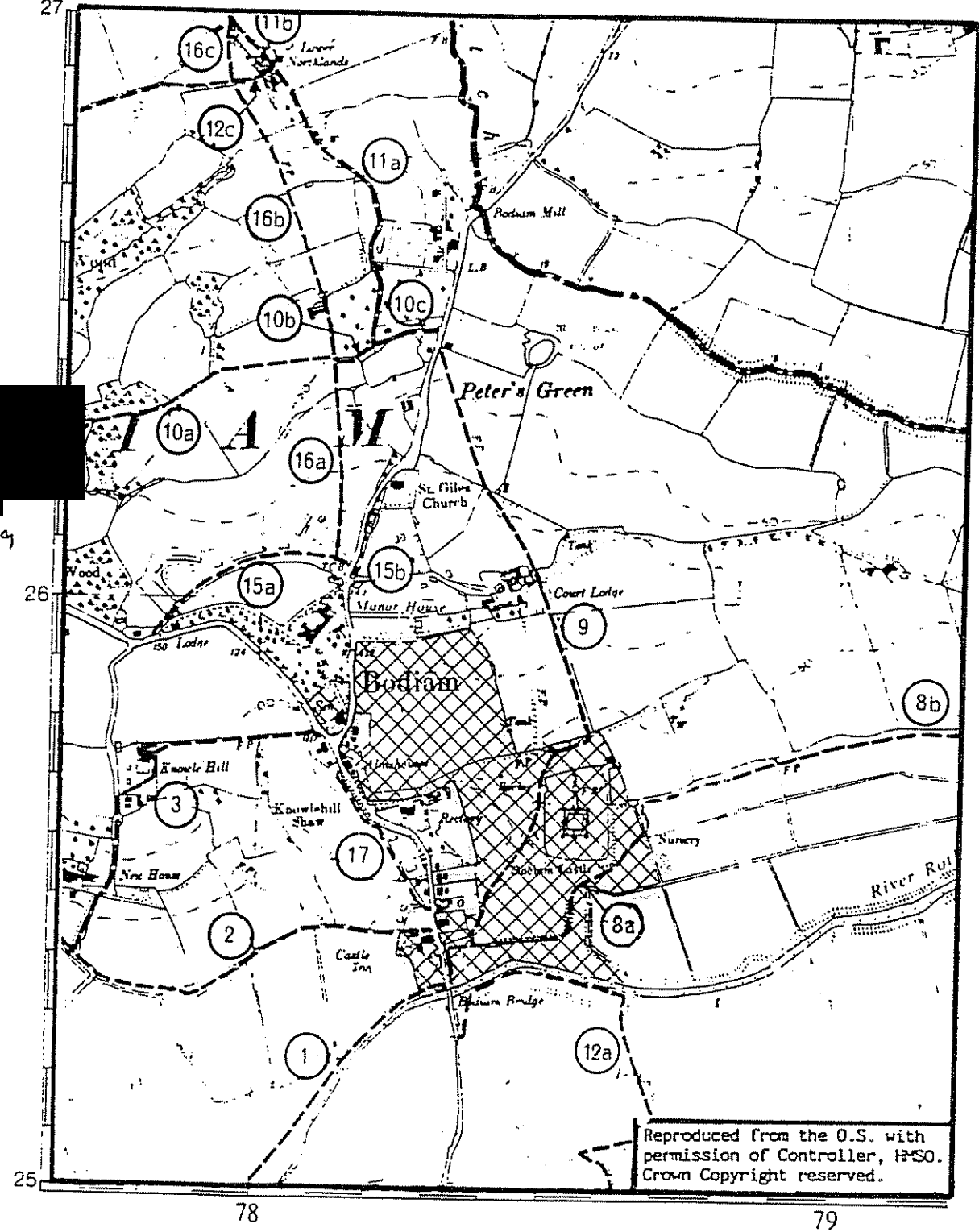
THE NATIONAL TRUST
KENT AND EAST SUSSEX REGION

BODIAM CASTLE



Area owned by NT: 17.84ha (44.05 acres)
NGR to centre of Castle: TQ78562563

Not a boundary or Manx Mount
0 2 2 3 4
28 23 54

Reproduced from OS sheet TQ72NE Scale 1:10560



Reproduced from the O.S. with permission of Controller, H.M.S.O. Crown Copyright reserved.

 NT property boundary
 Statutory footpaths

(copy)

Reproduced from the OS Sheet No: TQ72NE
Year of publication: 1963 Scale: 1:10560
With the permission of the Controller Her Majesty's Stationery Office © AL542873

10/6/99