


# MINERALS LOCAL PLAN - PROPOSALS MAP

---





## KEY

	Local Plan Area Boundary
	Boundaries to Insets

---

## KEY TO INSETS

### CONSTRUCTION AGGREGATES

	Area of Search/Preferred Area - Sand and Gravel
	Sand and Gravel Workings - Area covered by policy 7
	Shoreham - Existing Port Area Newhaven - Existing Marien Wharves with Proposed Extension Area Rye - Existing Marine Wharves
	Mounfield - Existing Coated Roadstone Plant




### CLAY

	Bexhill - Permitted Area
---	--------------------------

### CHALK

	Permitted Areas - Operational, Non operational or Not Yet Developed
---	---

### GYPSUM

	Permitted Mining Areas
	Permitted Prospecting Areas
	Mounfield - Existing Works Area

Crown Copyright. All rights reserved East Sussex County Council, LA076600, 2000